

CITY OF PLAYFORD

Review of Representation

Notice is hereby given that the City of Playford has reviewed its composition and elector representation arrangements in accordance with the requirements of Section 12 of the *Local Government Act 1999* (the Act).

Pursuant to Section 12(13)(a) of the Act, the Electoral Commissioner has issued a certificate that the review undertaken by Council satisfies the requirements of Section 12 of the Act.

The following arrangements will therefore take effect from polling day of the next periodic Local Government election:

- The principal member of the Council will be a Mayor elected by the electors for the area.
- The future elected body of Council will comprise the Mayor and twelve (12) Ward Councillors.
- The Council area shall be divided into four (4) wards, as defined in Schedules One to Four inclusive.
- Each of the wards shall be represented by three (3) councillors.
- The wards shall be identified as Ward 1, Ward 2, Ward 3 and Ward 4.

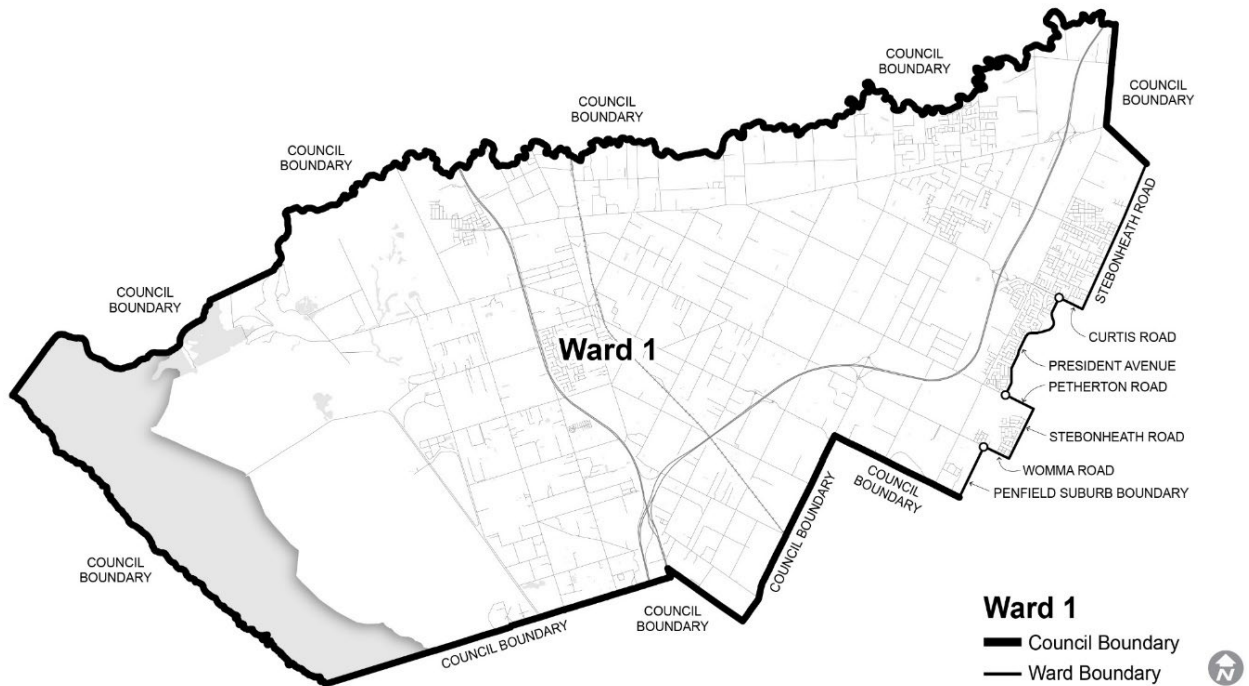
Dated: 11 December 2025

SAM GREEN
Chief Executive Officer

SCHEDULE 1

Ward 1

Comprising the suburbs of Angle Vale, Buckland Park, Eyre, Hillier, MacDonald Park, Munno Para West, Penfield, Penfield Gardens, Riverlea Park, Virginia and Waterloo Corner; part of the suburb of Andrews Farm to the west of President Avenue; and part of the suburb of Munno Para Downs to the west of Stebonheath Road.



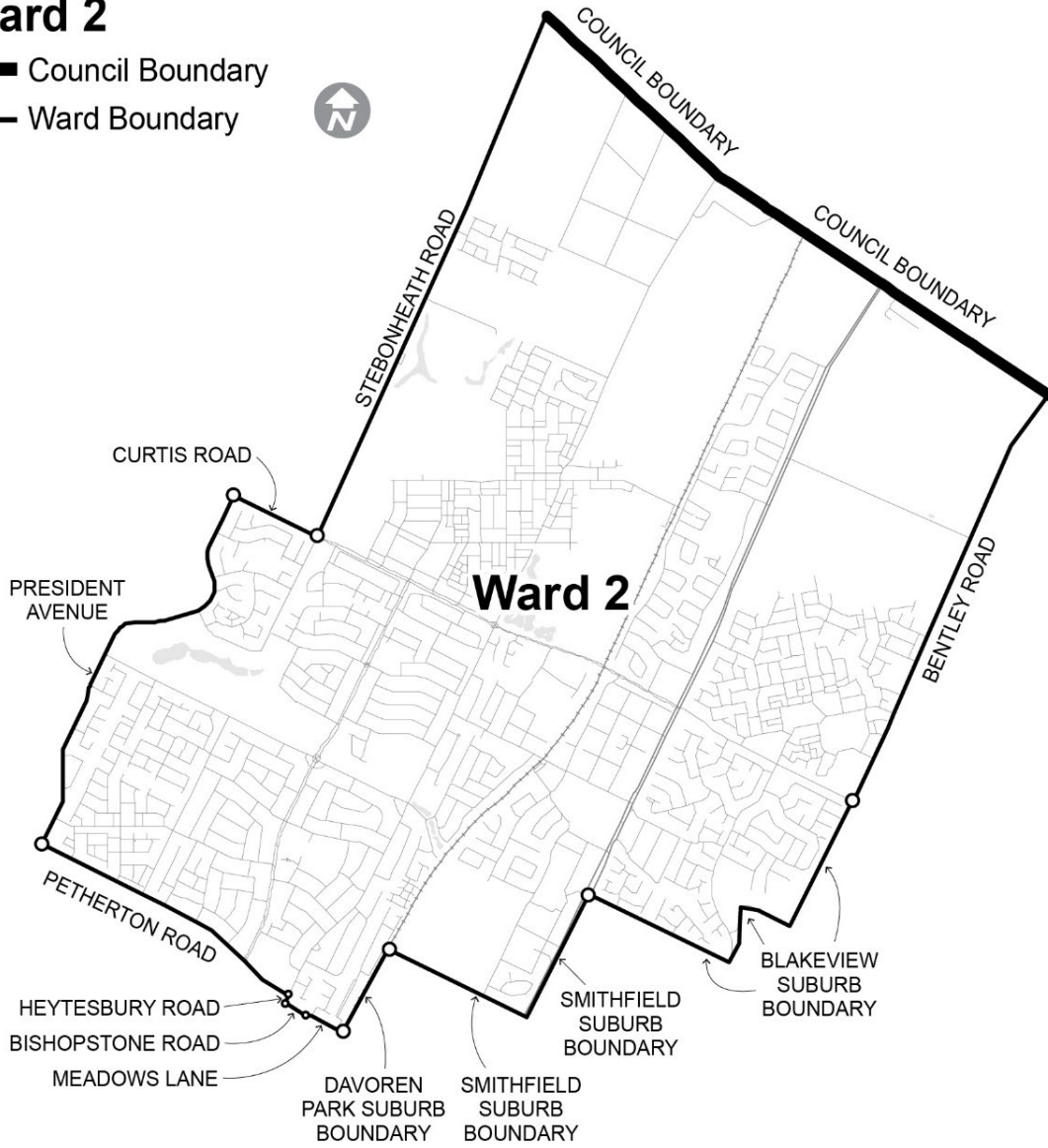
SCHEDULE 2

Ward 2

Comprising the suburbs of Munno Para, Smithfield and Smithfield Plains; part of the suburb of Munno Para Downs to the east of Stebonheath Road; part of the suburb of Andrews Farm to the east of President Avenue; part of the suburb of Davoren Park to the north of Petherton Road, Bishopstone Road and Meadows Lane; part of the suburb of Blakeview to the west of Bentley Road.

Ward 2

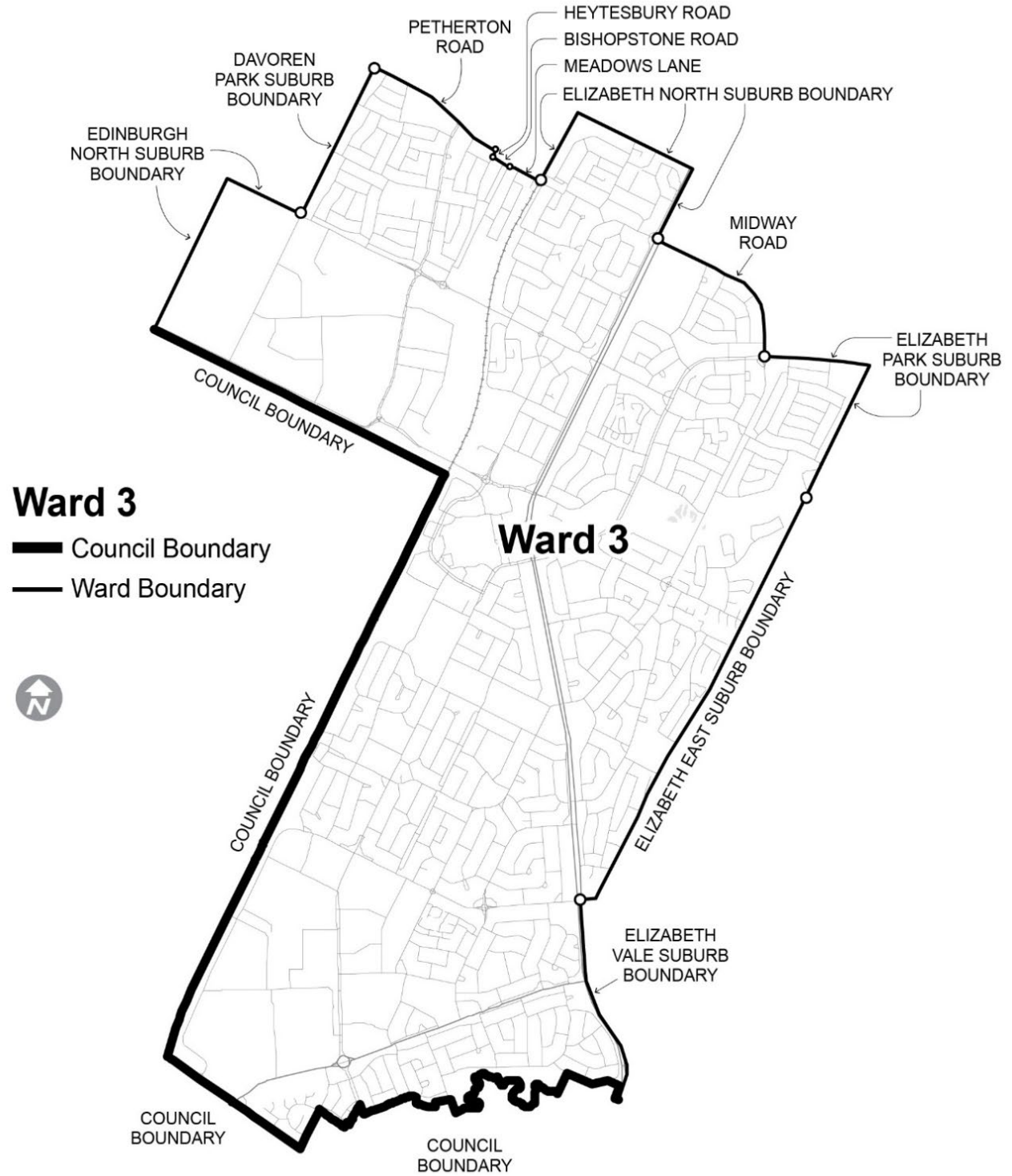
- Council Boundary
- Ward Boundary



SCHEDULE 3

Ward 3

Comprising the suburbs of Edinburgh North, Elizabeth, Elizabeth East, Elizabeth Grove, Elizabeth North, Elizabeth Park, Elizabeth South and Elizabeth Vale; part of the suburb of Elizabeth Downs to the south of Midway Road; and part of the suburb of Davoren Park to the south of Petherton Road, Bishopstone Road and Meadows Lane.



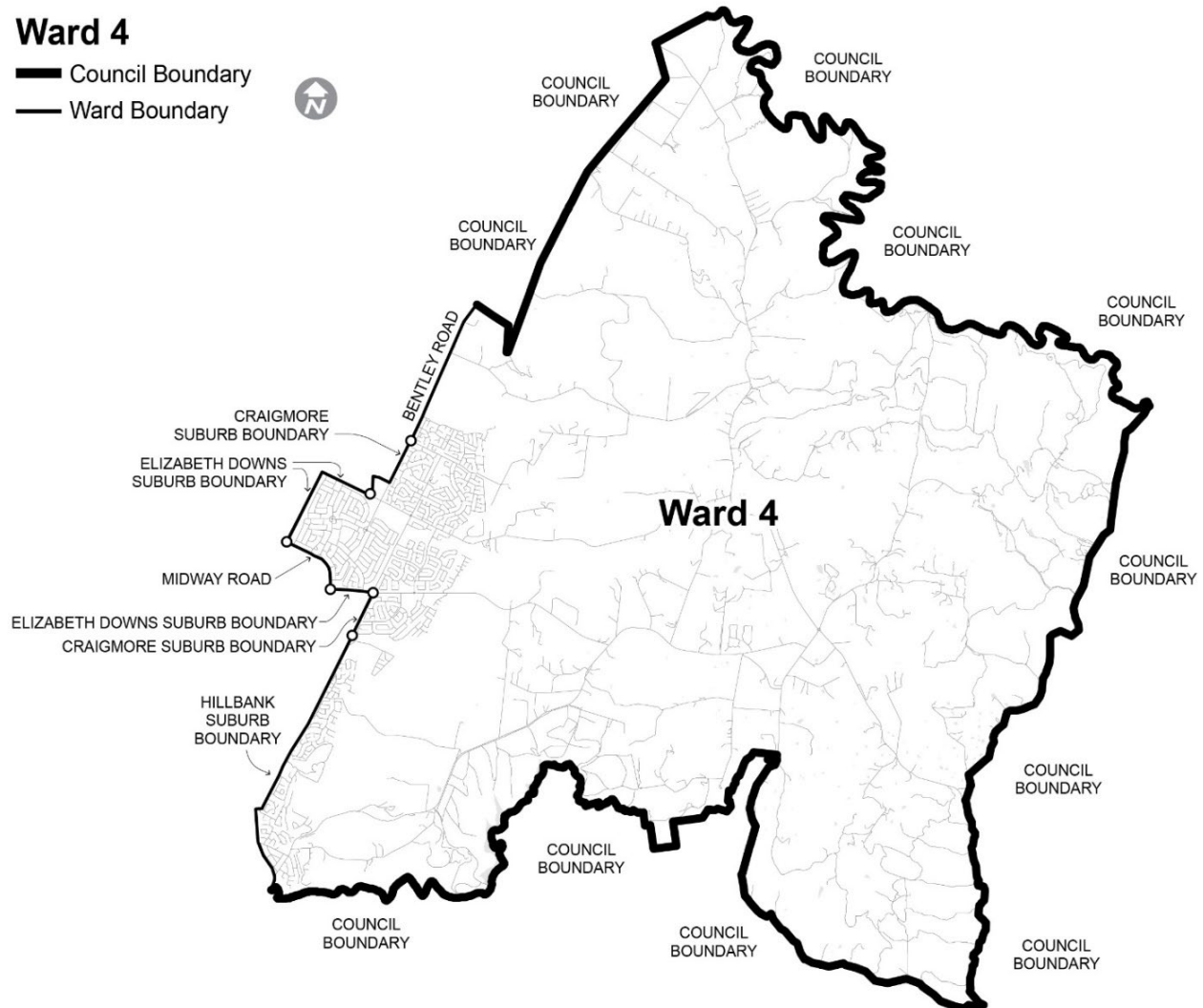
SCHEDULE 4

Ward 4

Comprising the suburbs of Bibaringa, Craigmore, Evanston Park, Gould Creek, Hillbank, Humbug Scrub, One Tree Hill, Sampson Flat, Uleybury and Yattalunga; part of the suburb of Blakeview to the east of Bentley Road; and part of the suburb of Elizabeth Downs to the north of Midway Road.

Ward 4

- Council Boundary
- Ward Boundary



ADELAIDE HILLS COUNCIL
 LOCAL GOVERNMENT ACT 1999
By-law No. 4 of 2025—Roads By-law 2025

For the management of public roads.

PART 1—PRELIMINARY

1. Short Title

This by-law may be cited as the *Roads By-law 2025*.

2. Commencement

This by-law will come into operation four months after the day on which it is published in the Gazette in accordance with Section 249(5) of the *Local Government Act 1999*.

3. Definitions

In this by-law, unless the contrary intention appears:

3.1 **adjacent land** has the same meaning as in the *Australian Road Rules*;