

REGIONAL COUNCIL OF GOYDER  
LOCAL GOVERNMENT ACT 1999  
Elector Representation Review

Notice is hereby given that the Regional Council of Goyder has completed a review of its composition and elector representation arrangements in accordance with the requirements of section 12(4) of the Local Government Act 1999 (the Act).

Pursuant to section 12(13)(a) of the Act, the Electoral Commissioner has certified that the review undertaken by Council satisfies the requirements of section 12 and will take effect from polling day of the first periodic election held after the publication of this notice.

The revised representation arrangements are as follows:

- The principal member of Council will be a Chairperson, appointed by and from among the elected councillors.
- The Council will comprise of seven [7] Ward Councillors.
- The existing ward structure, which divides the Council area into four wards, is to be retained with only minor boundary adjustments per Schedules One to Four.
- The wards will continue to be titled as Hallett, Burra, Eudunda, and Robertstown. Hallett and Robertstown wards shall each be represented by one [1] ward councillor, Burra ward shall be represented by three [3] ward councillors, and Eudunda ward shall be represented by two [2] ward councillors.

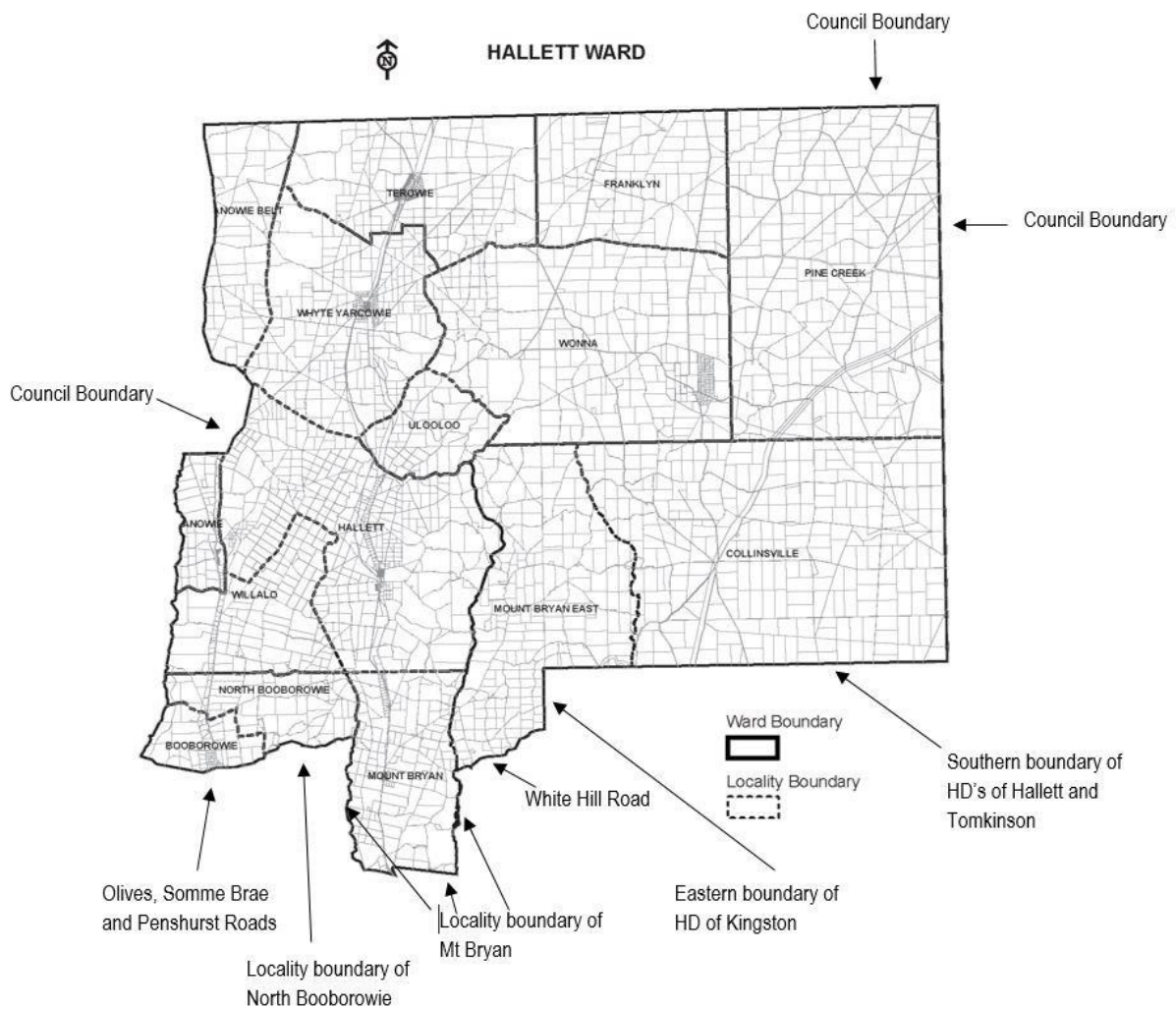
Dated: 10 December 2021

DAVID J. STEVENSON  
Chief Executive Officer

THE FIRST SCHEDULE

**Hallett Ward**

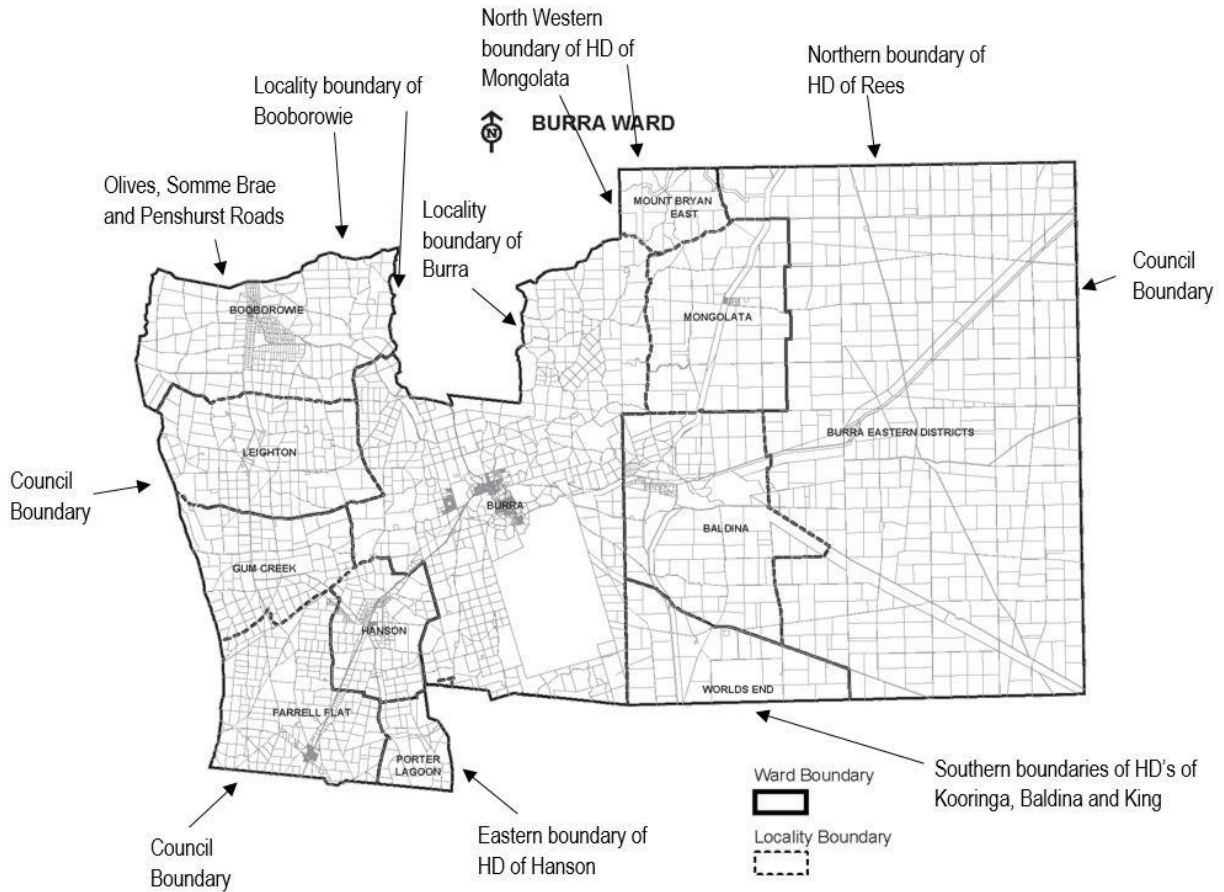
Maintaining the name of Hallett, from the western council boundary following Olives, Somme Brae, and Penshurst Roads, then north along Sugar Loaf Road, then following the southern boundary of North Booborowie, then following the western, southern and eastern boundaries of Mount Bryan, continuing easterly along White Hill Road, following north along the eastern boundary of the Hundred of Kingston, east along the southern boundaries of the Hundreds of Hallett and Tomkinson, to the eastern council boundary, more particularly delineated on the plan published herewith.



THE SECOND SCHEDULE

**Burra Ward**

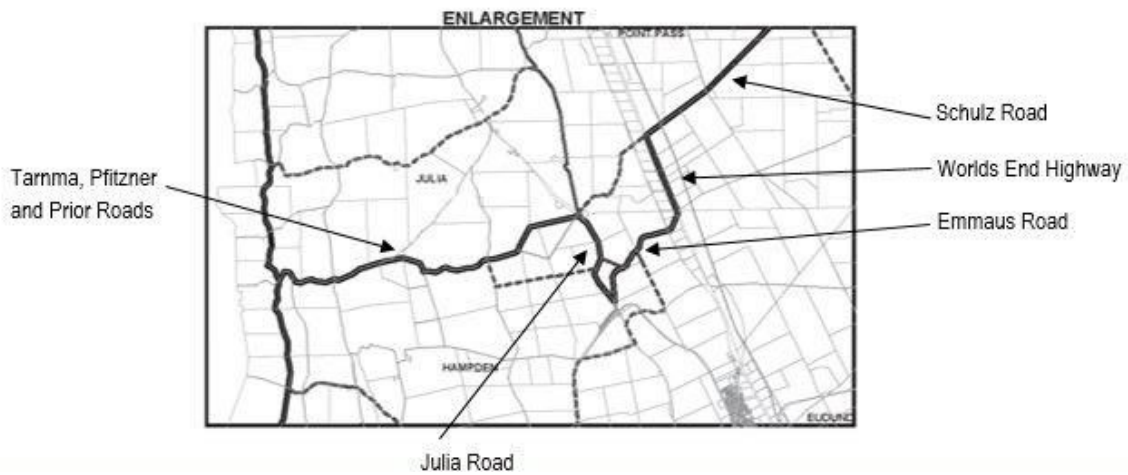
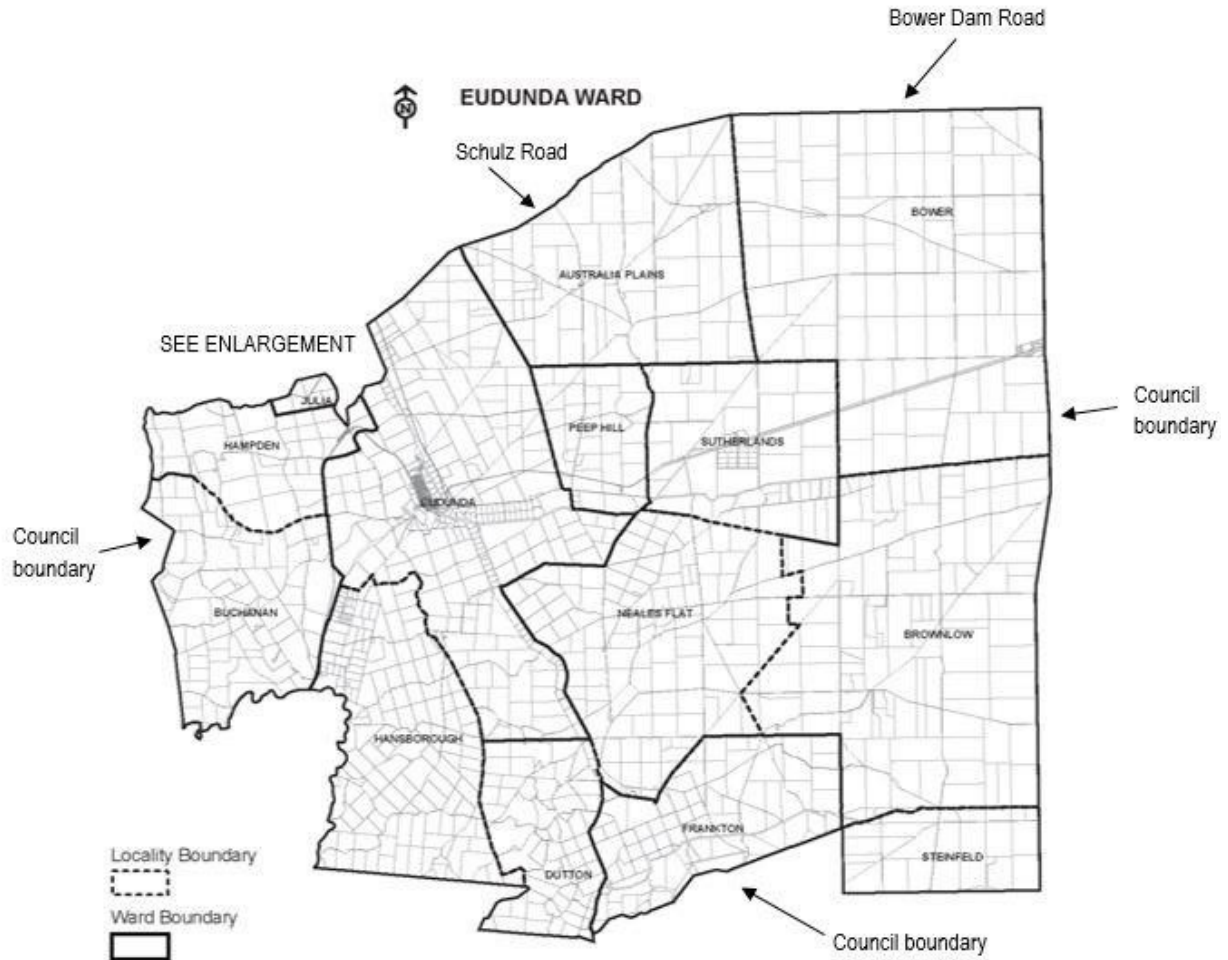
Maintaining the name of Burra, the amended northern ward boundary commences from the western council boundary following Olives, Somme Brae, and Penshurst Roads, then north along Sugar Loaf Road, then following the north eastern boundary of Booborowie, then continuing along the northern boundary of Burra, the north western boundary of the Hundred of Mongolata, and the northern boundary of the Hundred of Rees to the eastern council boundary. The existing southern ward boundary remains unchanged and follows from the west the eastern boundary of the Hundred of Hanson, and the southern boundaries of the Hundreds of Kooringa, Baldina, and King, more particularly delineated on the plan published herewith.



THE THIRD SCHEDULE

**Eudunda Ward**

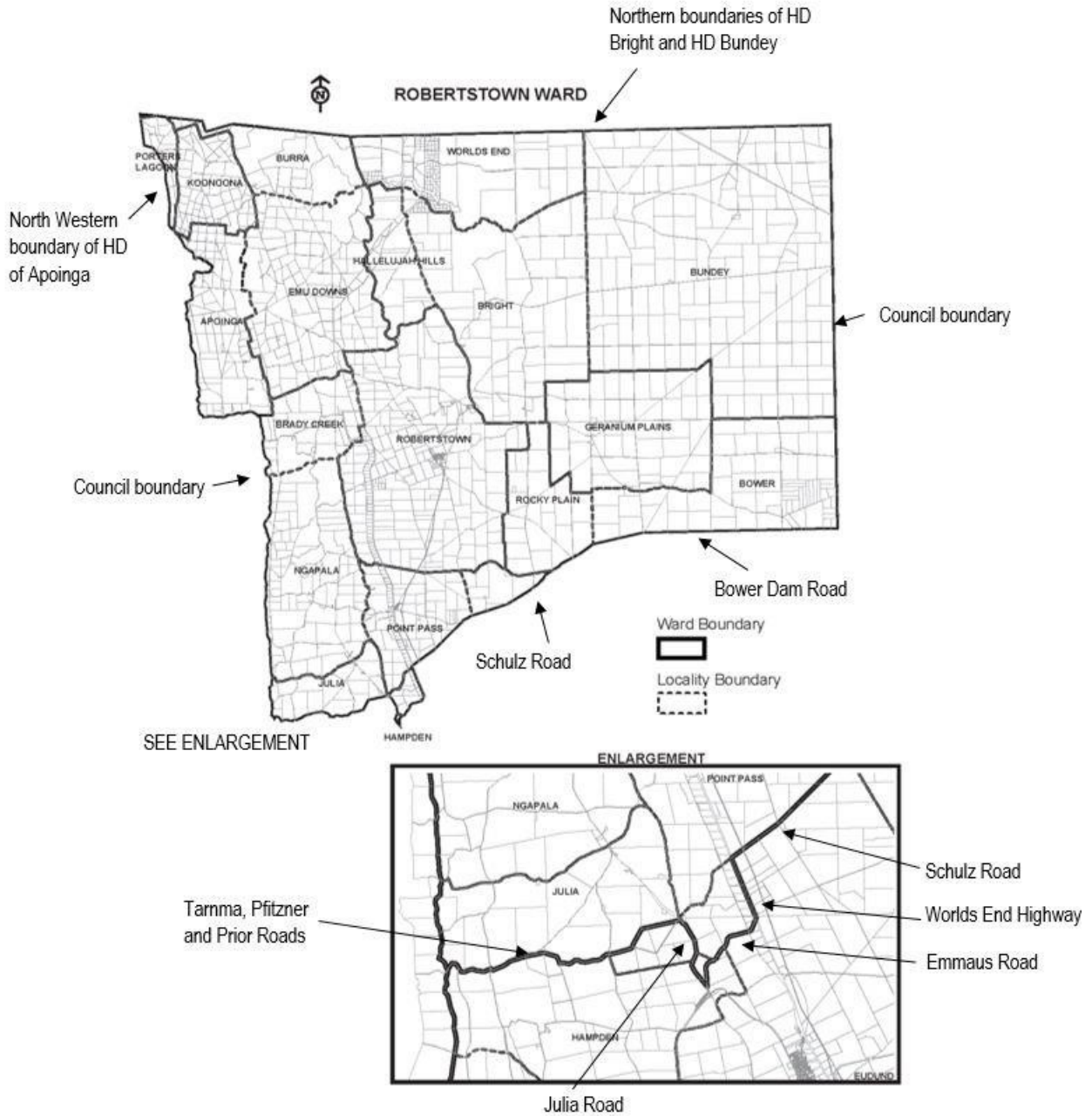
Maintaining the name of Eudunda, from the western council boundary following Tamma, Pfitzner and Prior Roads, then south along Julia Road, continuing north easterly along Emmaus Road, then north along World's End Highway, east along Schulz Road and continuing along Bower Dam Road to the eastern Council boundary, more particularly delineated on the plan published herewith.



THE FOURTH SCHEDULE

**Robertstown Ward**

Maintaining the name of Robertstown, the existing northern ward boundary remains unchanged and follows from the west the north western boundary of the Hundred of Apoinga, and the northern boundaries of the Hundreds of Bright and Bunday to the eastern council boundary. The amended southern ward boundary commences from the western council boundary following Tamma, Pfitzner and Prior Roads, then south along Julia Road, continuing north easterly along Emmaus Road, then north along World's End Highway, east along Schulz Road and continuing along Bower Dam Road to the eastern Council boundary, more particularly delineated on the plan published herewith.



LIGHT REGIONAL COUNCIL  
LOCAL GOVERNMENT ACT 1999  
*Review of Elector Representation*

NOTICE is hereby given that the Light Regional Council has reviewed its composition and elector representation arrangements in accordance with the requirements of Section 12 (4) of the Local Government Act 1999 (the Act).

**Certification**

Pursuant to Section 12 (13) (a) of the Act, the Electoral Commissioner has certified that the review undertaken by Council satisfies the requirements of Section 12 of the Act. As such, the following arrangements will take effect as from polling day of the periodic Local Government election to be held in November 2022.